

Invasion Day 390 – Summary

militaryland.net/news/invasion-day-390-summary

Jerome

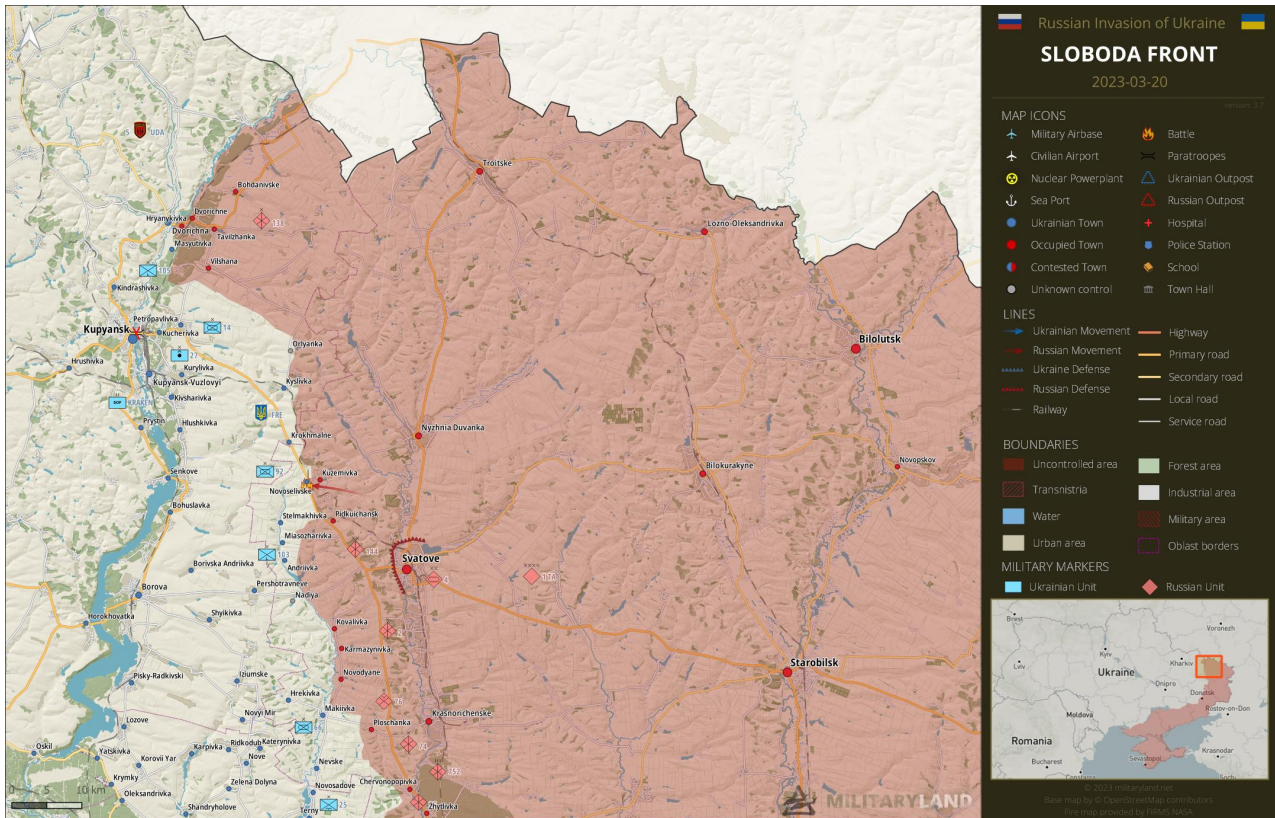
March 20, 2023



The summary of the situation of Russian re-invasion to Ukraine covering the last 48 hours, as of 20th March 2023 – 22:00 (Kyiv time).

Sloboda Front

includes the area of between Oskil and Aydar river

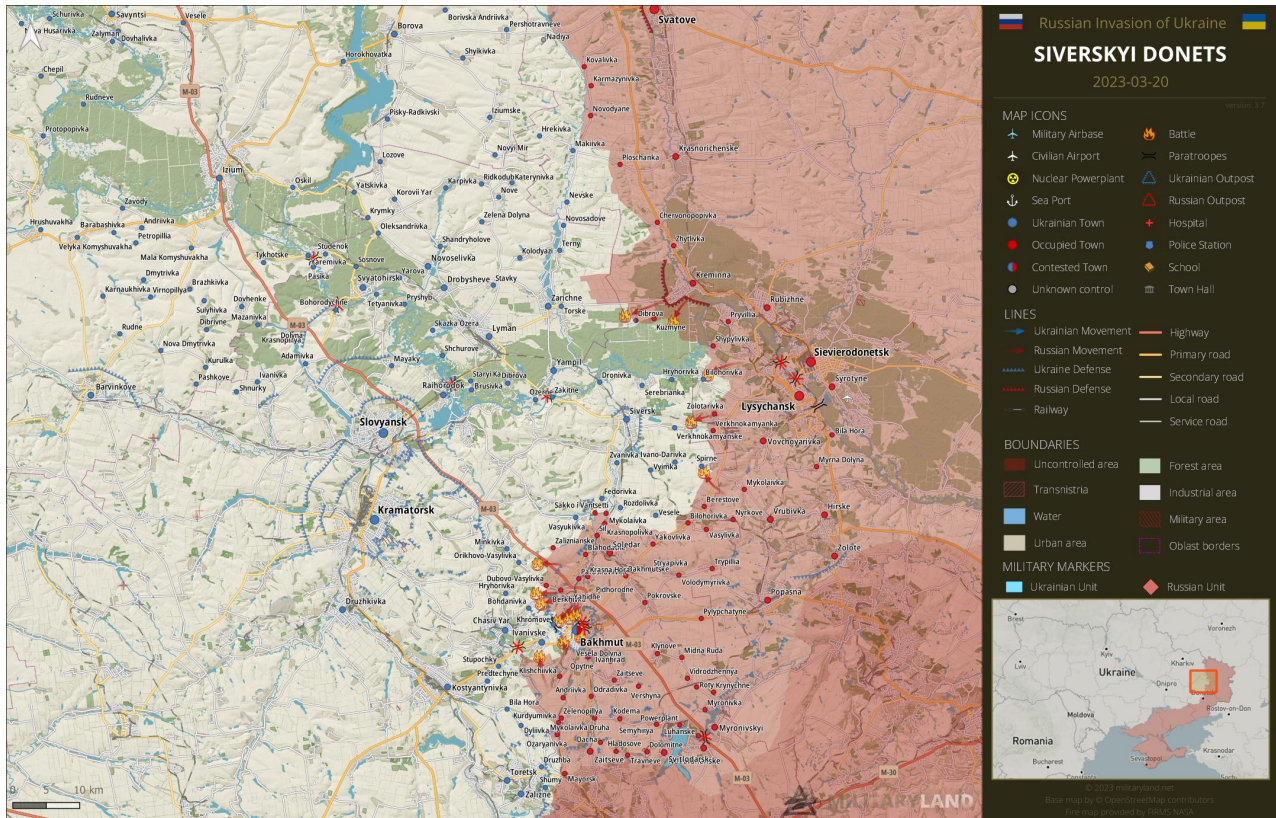


Ukrainian General Staff reports repelled attacks in the vicinity of:

Novoselivske

Siverskyi Donets

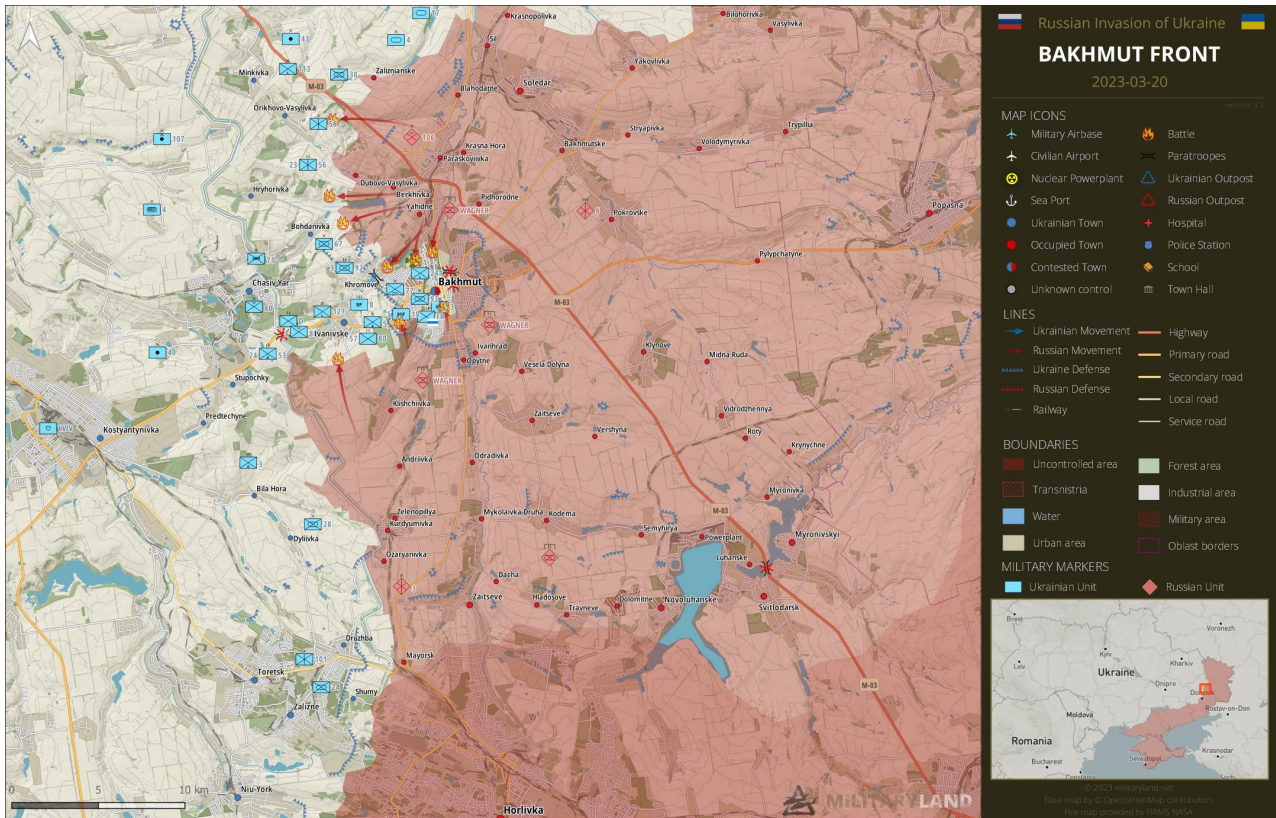
overview map of Slovyansk, Kramatorsk, Bakhmut and Lysychansk vicinity



Ukrainian General Staff reports repelled attacks in the vicinity of:
 Dibrova, Kreminna, Bilohorivka, Verkhnokamyanske, Spirne

Bakhmut Front

includes the vicinity of Bakhmut



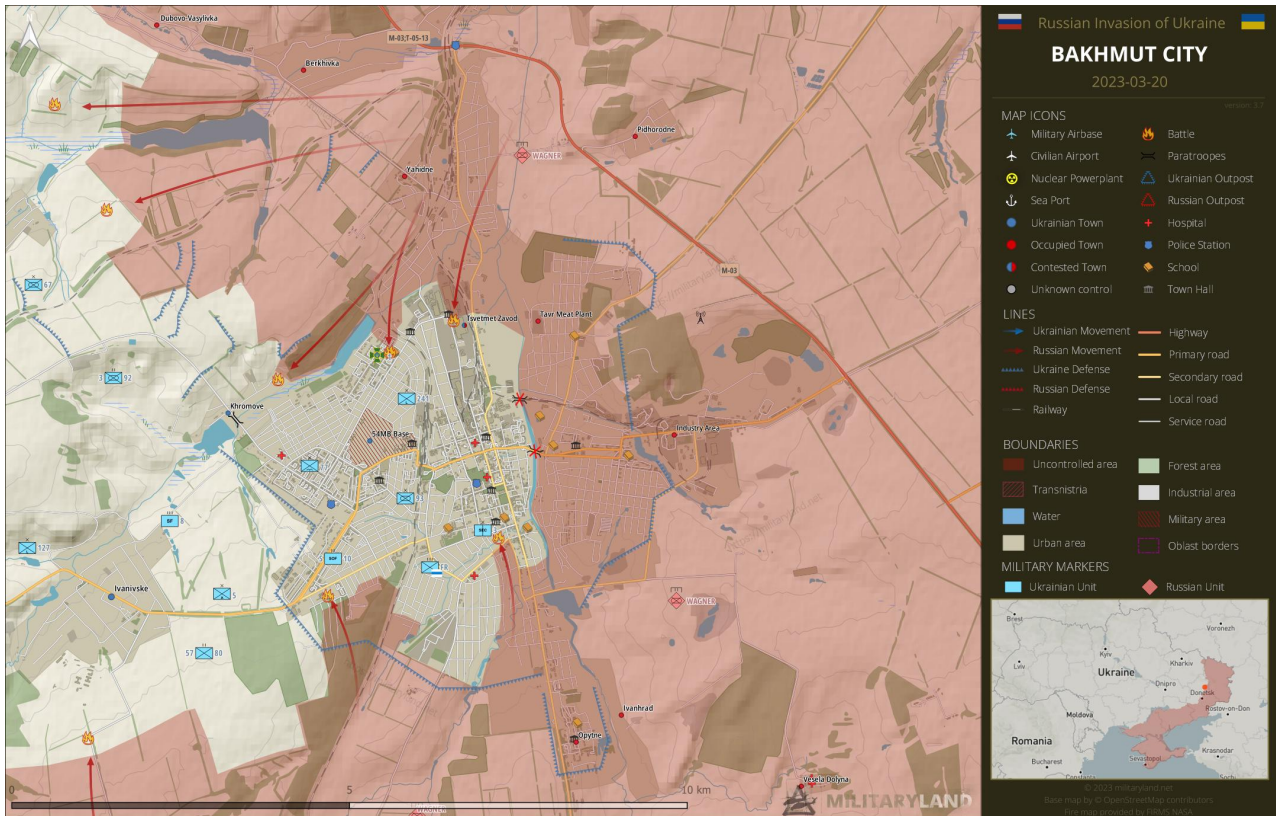
Russian forces advanced towards Bohdanivka and almost reached the northern edge of the village. ([source](#))

Ukrainian General Staff reports repelled attacks in the vicinity of:

Orikhovo-Vasylivka, Hryhorivka, Bohdanivka, Bakhmut, Ivanivske

Bakhmut City

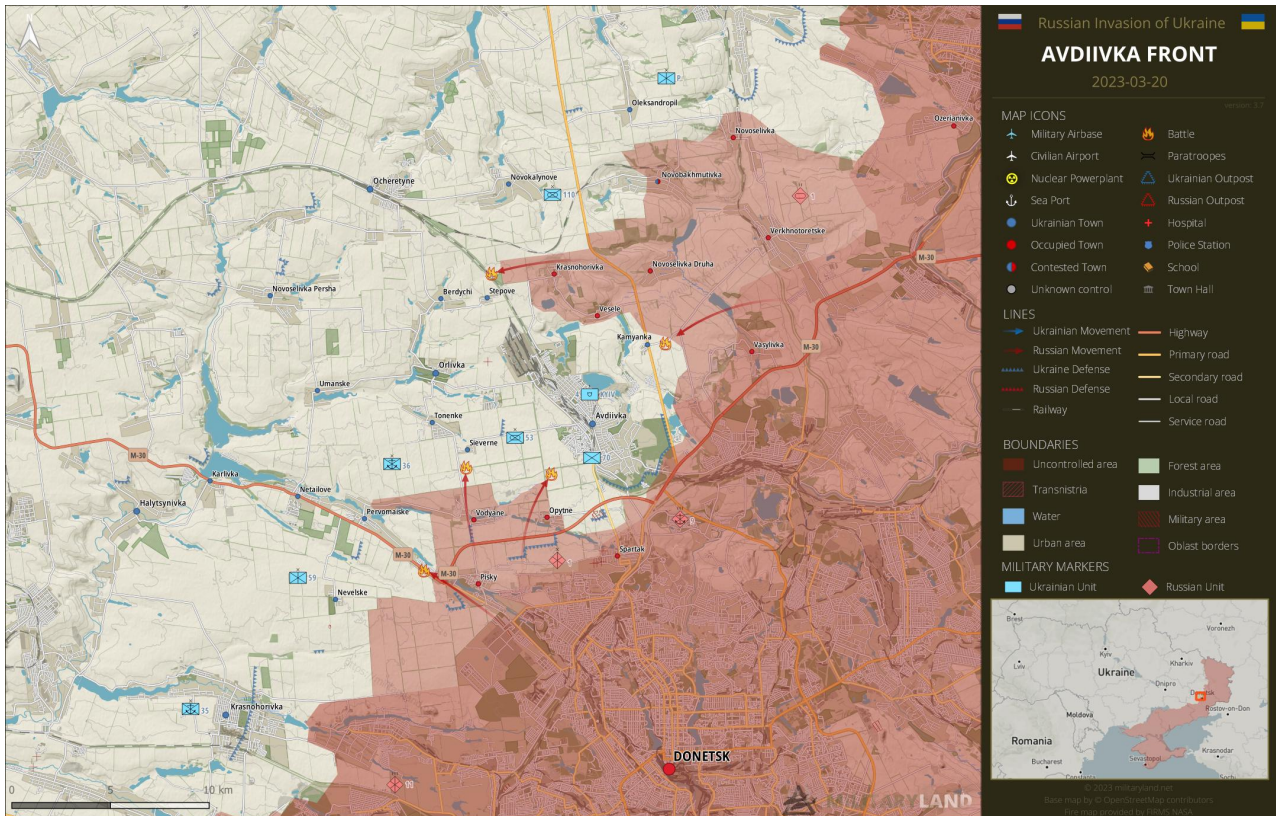
the city of Bakhmut



- Wagner mercenaries reached the north-eastern edge of Khromove settlement. ([source](#))
- The enemy entered the first buildings in the residential area located in the northern part of Bakhmut. ([source](#))
- Ukrainian defenders repelled an enemy attack towards Korsunskogo street in the southern part of Bakhmut. ([source](#))

Avdiivka Front

includes the vicinity of Avdiivka



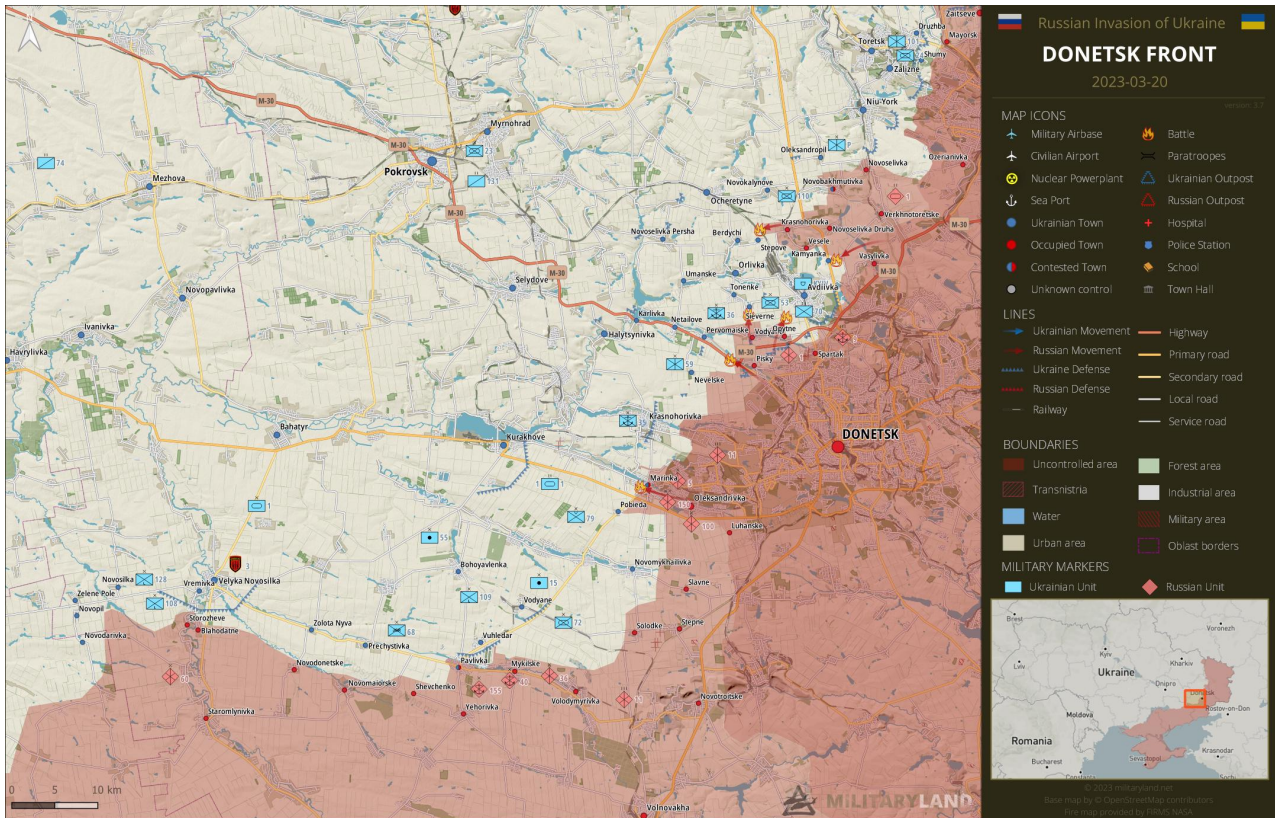
- Ukrainian General Staff reported a repelled Russian attack towards Berdychi, indicating a Russian advance in the area.
- Russian troops attempted to advance in the direction of Sieverne, but the attack was repulsed. ([source](#))

Ukrainian General Staff reports repelled attacks in the vicinity of:

Kamyanka, Berdychi, Avdiivka, Sieverne, Vodyane, Pervomaiske

Donetsk Front

includes the center and southern part of Donetsk Oblast

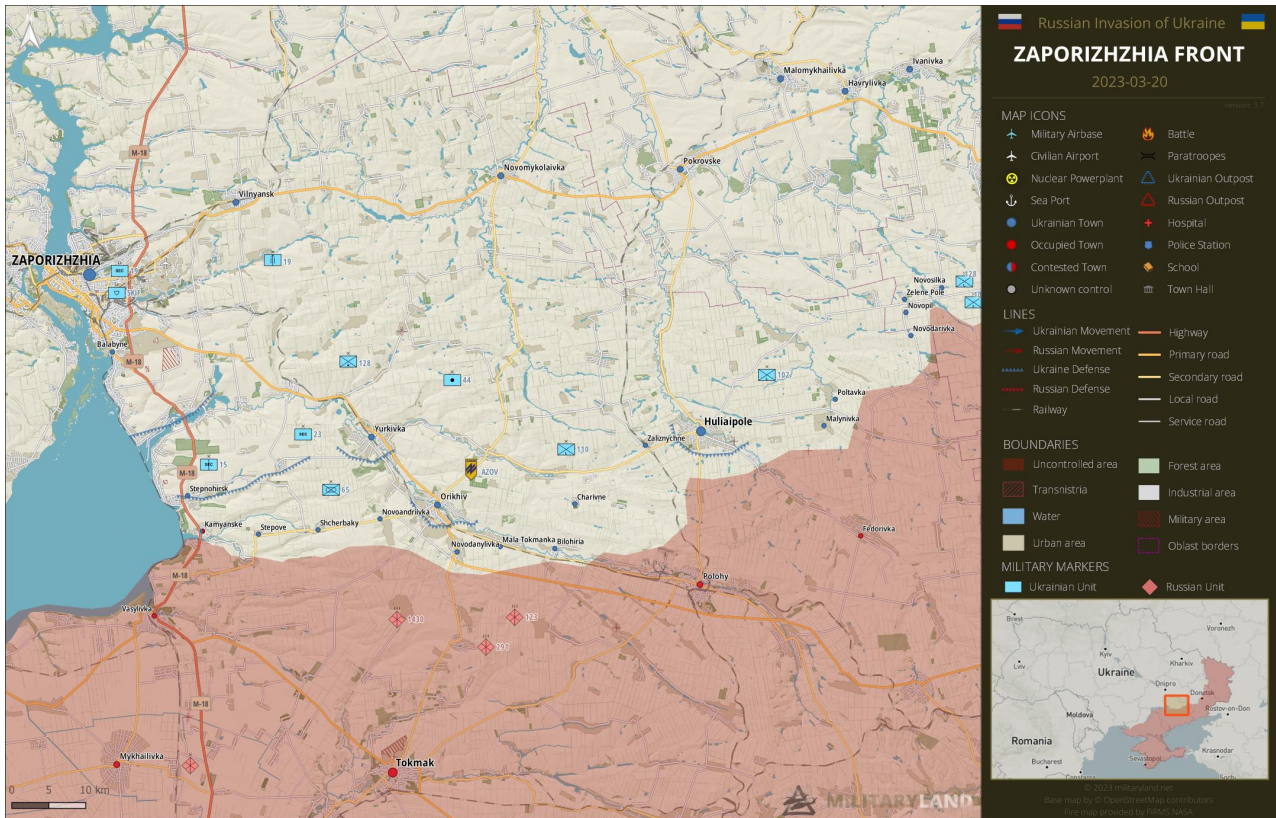


Ukrainian General Staff reports repelled attacks in the vicinity of:

Marinka

Zaporizhzhia Front

includes the Zaporizhzhia Oblast

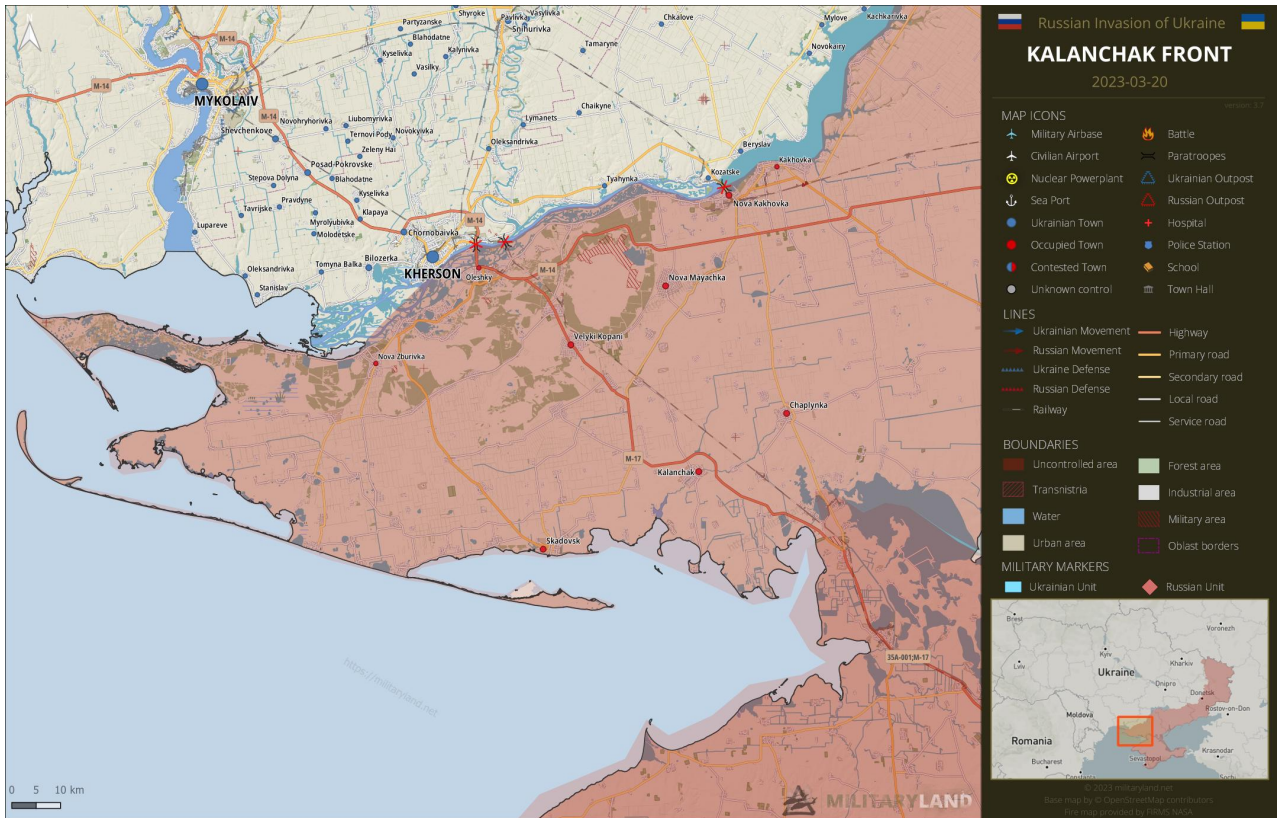


Ukrainian General Staff reports repelled attacks in the vicinity of:

No activity reported.

Kalanchak Front

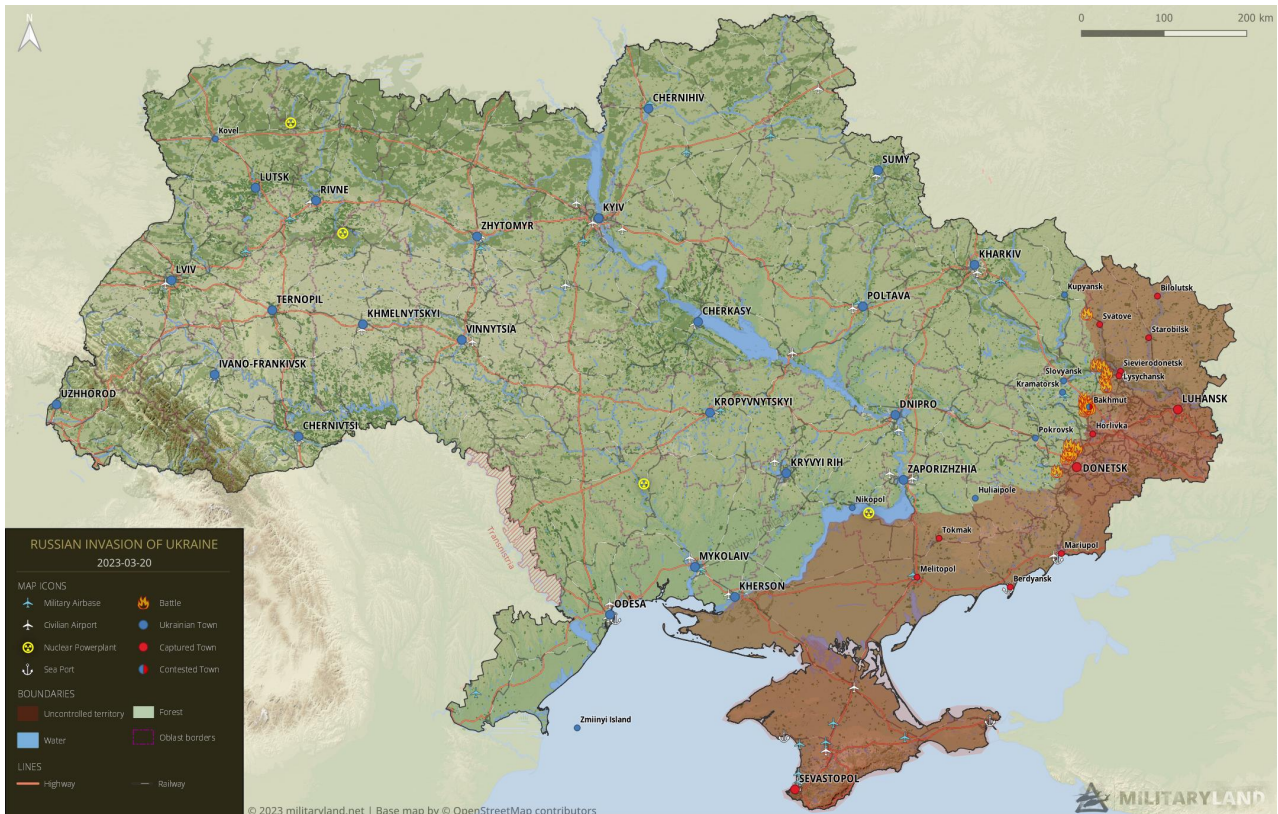
includes the left bank of Dnipro river south of Kherson and Kakhovka



No change on the ground during the past 48 hours.

Full map

The full overview map of current situation.



Looking for an interactive map? We got you covered. Visit our original [Deployment map](#).

If you would like to use our maps in your project, video or any other media, please visit [Invasion maps](#) page for more information.

This summary and detailed maps are based on the following sources:

General Staff of the Armed Forces of Ukraine, official media channels of Ukrainian regional administrations, Ukrainian Ministry of Internal Affairs, Security Service of Ukraine (SBU), geolocated footage and press releases of Russian Armed Forces, self-proclaimed DPR and LPR.